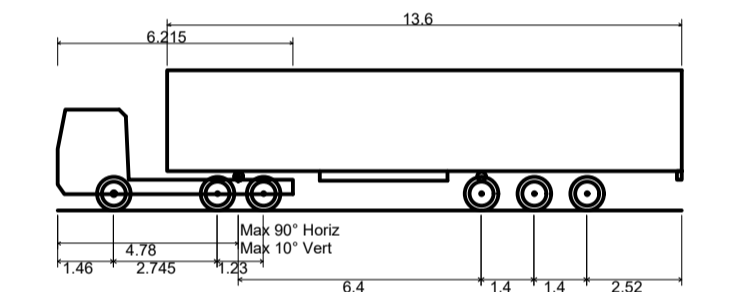


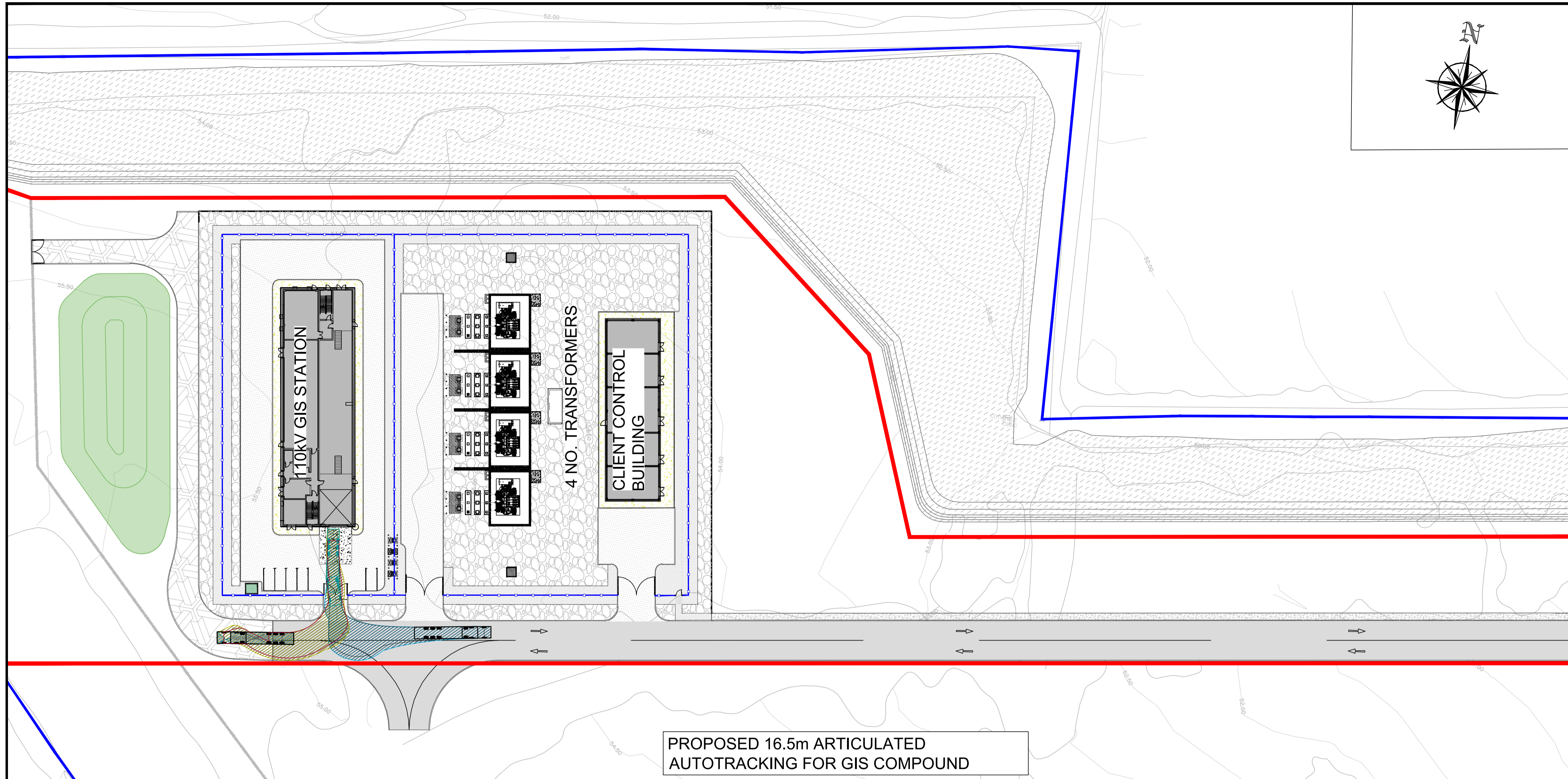


LEGEND:

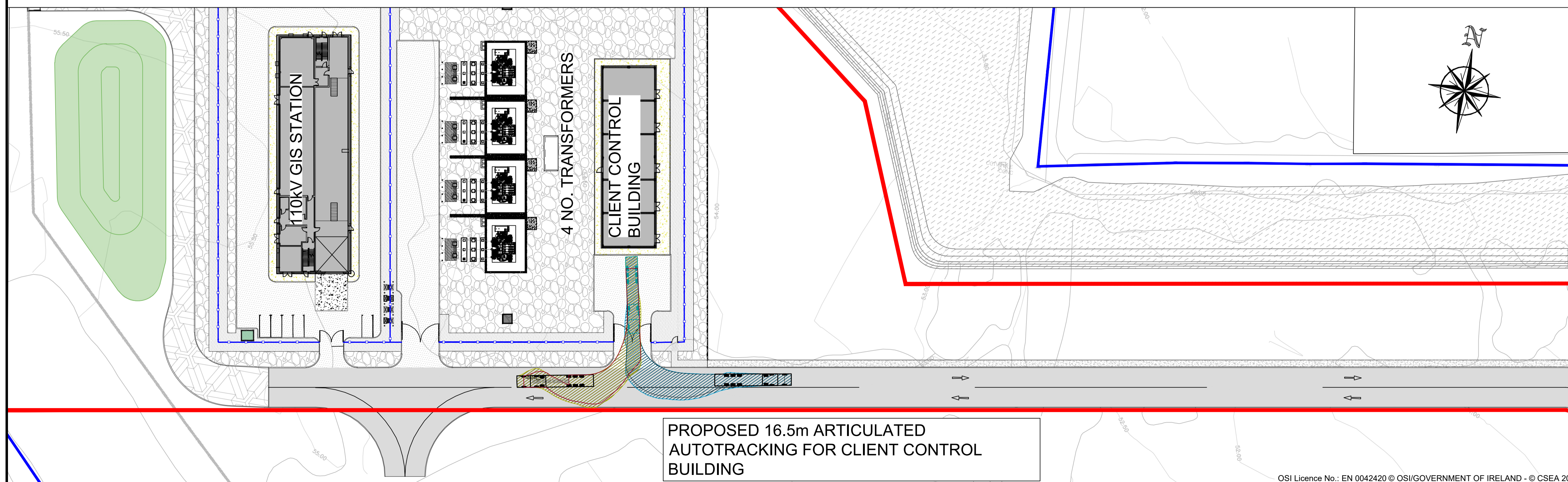
- LANDS IN THE OWNERSHIP OF THE APPLICANT/ LANDOWNER.
- PERMITTED 2.4m PALISADE SECURITY FENCE
- PERMITTED ASPHALT ROAD
- PERMITTED CONCRETE FOOTPATH
- PROPOSED SID APPLICATION SITE BOUNDARY
- PROPOSED COMPOUND FENCE
- PROPOSED ASPHALT ROAD
- PROPOSED STONED AREA
- PROPOSED CONCRETE FOOTPATH
- PROPOSED CONCRETE SLAB
- PROPOSED ASPHALT SURFACE
- PROPOSED MAINTENANCE GRAVEL ROAD
- PROPOSED LANDSCAPING
- FORWARD DIRECTION
- REVERSE DIRECTION




Articulated Vehicle with Twin Steered Tractor
 Overall Length 16.500m
 Overall Width 2.550m
 Overall Body Height 3.691m
 Min Body Ground Clearance 0.426m
 Max Track Width 2.500m
 Lock-to-lock time 6.00s
 Curb to Curb Turning Radius 6.987m



PROPOSED 16.5m ARTICULATED AUTOTRACKING FOR GIS COMPOUND



PROPOSED 16.5m ARTICULATED AUTOTRACKING FOR CLIENT CONTROL BUILDING



| P04 | SID ISSUE | DM | PM | 05.11.2020 |
|-----|-----------------|-------|---------|------------|
| P03 | SID ISSUE | DM | PM | 03.11.2020 |
| P02 | EIR/GRID REVIEW | DM | PM | 13.10.2020 |
| P01 | DP01 ISSUE | DM | PM | 10.09.2020 |
| Rev | Description | Drawn | Checked | Date |

Clifton Scannell Emerson Associates

Clifton Scannell Emerson Associates Limited
 Consulting Engineers,
 Seafort Lodge,
 Castledawson Avenue,
 Blackrock, Co. Dublin,
 Ireland, A94 P768
 T: +353 1 288 5006
 F: +353 1 283 3466
 E: info@csea.ie
 W: www.csea.ie

CAP DEVELOPMENTS LLC

Client: **OLDBRIDGE 110KV SUBSTATION**

Project: **PROPOSED 16.5M ARTIC HG/V AUTOTRACKING - SHEET 2**

Dwg. Title: **20_057**

Drawn By: **DM** Date: **OCTOBER 2020**

Checked By: **PM** Scale: **1:500@A1** CSEA Job No.:

Project Code: **CAP - CSE - 00 - XX - DR - C - 2108**

Status Code: **S2** Suitability Description: **SUITABLE FOR INFORMATION**

Revision: **P04** Project Status: **PLANNING**